



SOCIETY OF ST. FRANCIS XAVIER, PILAR'S  
**FR. CONCEICAO RODRIGUES COLLEGE OF ENGINEERING**

(Approved by AICTE & Affiliated to University of Mumbai)

**Fr. Agnel Ashram, Bandstand, Bandra (W), Mumbai - 400 050.**

Phone : (022) 6711 4000, 6711 4101, 6711 4104

Website : [www.frcrce.ac.in](http://www.frcrce.ac.in) • Email : [crce@fragnel.edu.in](mailto:crce@fragnel.edu.in)




**Metric No. 7.1.7**

**DIVYANGJAN-FRIENDLY, BARRIER FREE  
ENVIRONMENT**

**Additional Information**





SOCIETY OF ST. FRANCIS XAVIER, PILAR'S  
**FR. CONCEICAO RODRIGUES COLLEGE OF ENGINEERING**


*(Approved by AICTE & Affiliated to University of Mumbai)*

**Fr. Agnel Ashram, Bandstand, Bandra (W), Mumbai - 400 050.**

Phone : (022) 6711 4000, 6711 4101, 6711 4104

Website : [www.frce.ac.in](http://www.frce.ac.in) • Email : [crce@fragnel.edu.in](mailto:crce@fragnel.edu.in)

Fr. Conceicao Rodrigues College of Engineering is committed to fostering an inclusive and accessible environment for all members of its community. As part of this commitment, the college has implemented wheelchair-accessible ramps and facilities to accommodate individuals with disabilities, commonly referred to as Divyangjan. The provisions include ramp, doors, washrooms, ramp for WheelChair. These provisions aim to enhance the accessibility and convenience for individuals using wheelchairs, ensuring that they can navigate the campus with ease and utilize essential amenities like washrooms without any hindrance. By incorporating these features, the college actively promotes an inclusive campus environment that values diversity and prioritizes the needs of all its students, staff, and visitors.




SOCIETY OF ST. FRANCIS XAVIER, PILAR'S  
**FR. CONCEICAO RODRIGUES COLLEGE OF ENGINEERING**


(Approved by AICTE & Affiliated to University of Mumbai)

**Fr. Agnel Ashram, Bandstand, Bandra (W), Mumbai - 400 050.**

Phone : (022) 6711 4000, 6711 4101, 6711 4104

Website : [www.frce.ac.in](http://www.frce.ac.in) • Email : [crce@fragnel.edu.in](mailto:crce@fragnel.edu.in)



 GPS Map Camera



**Mumbai, Maharashtra, India**


2RVC+R28, Mount Mary, Bandra West, Mumbai, Maharashtra 400050,  
India

Lat 19.044513°

Long 72.820084°

29/11/23 08:10 AM GMT +05:30





SOCIETY OF ST. FRANCIS XAVIER, PILAR'S  
**FR. CONCEICAO RODRIGUES COLLEGE OF ENGINEERING**

(Approved by AICTE & Affiliated to University of Mumbai)

**Fr. Agnel Ashram, Bandstand, Bandra (W), Mumbai - 400 050.**

Phone : (022) 6711 4000, 6711 4101, 6711 4104

Website : [www.frcce.ac.in](http://www.frcce.ac.in) • Email : [crce@fragnel.edu.in](mailto:crce@fragnel.edu.in)



 GPS Map Camera



**Mumbai, Maharashtra, India**


2RVC+P5H, Mount Mary, Bandra West,

Mumbai, Maharashtra 400050, India

Lat 19.044487°

Long 72.820496°

12/12/22 02:27 PM GMT +05:30



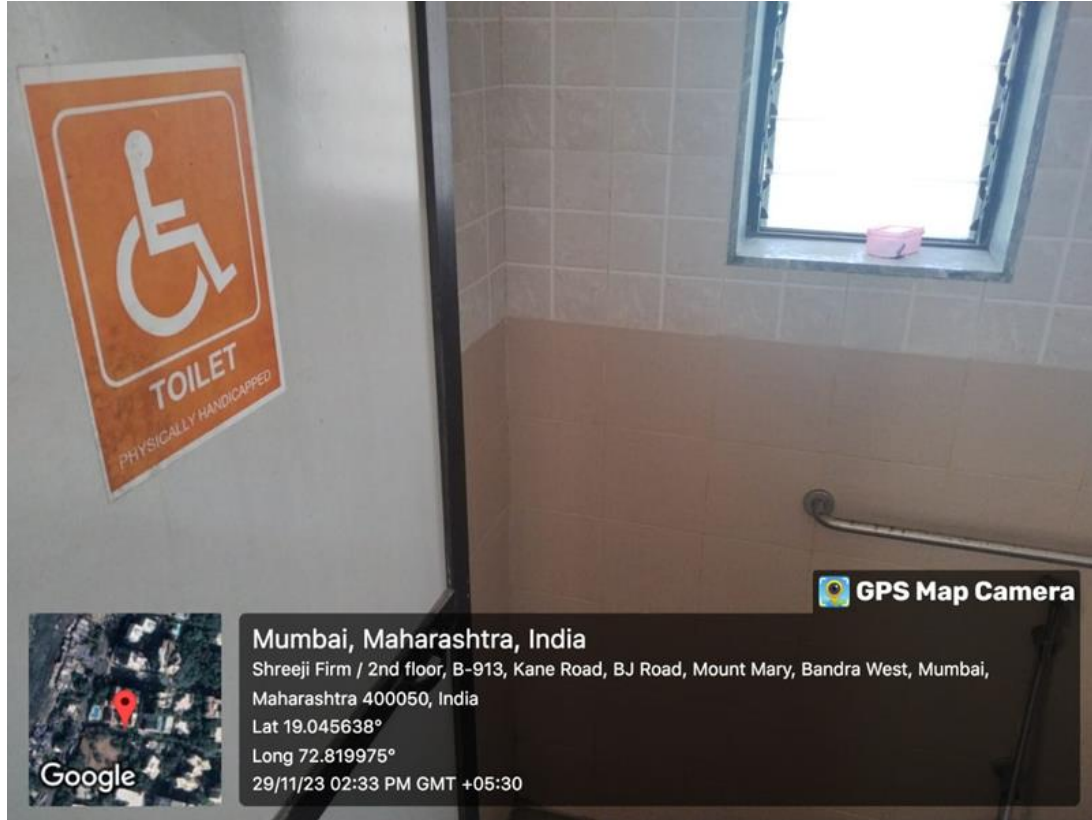
SOCIETY OF ST. FRANCIS XAVIER, PILAR'S  
**FR. CONCEICAO RODRIGUES COLLEGE OF ENGINEERING**


(Approved by AICTE & Affiliated to University of Mumbai)


**Fr. Agnel Ashram, Bandstand, Bandra (W), Mumbai - 400 050.**

Phone : (022) 6711 4000, 6711 4101, 6711 4104

Website : [www.frce.ac.in](http://www.frce.ac.in) • Email : [crce@fragnel.edu.in](mailto:crce@fragnel.edu.in)



 **GPS Map Camera**



Google


**Mumbai, Maharashtra, India**

Shreeji Firm / 2nd floor, B-913, Kane Road, BJ Road, Mount Mary, Bandra West, Mumbai,  
Maharashtra 400050, India

Lat 19.045638°

Long 72.819975°

29/11/23 02:33 PM GMT +05:30



SOCIETY OF ST. FRANCIS XAVIER, PILAR'S  
**FR. CONCEICAO RODRIGUES COLLEGE OF ENGINEERING**

(Approved by AICTE & Affiliated to University of Mumbai)


**Fr. Agnel Ashram, Bandstand, Bandra (W), Mumbai - 400 050.**

Phone : (022) 6711 4000, 6711 4101, 6711 4104

Website : [www.frcrce.ac.in](http://www.frcrce.ac.in) • Email : [crce@fragnel.edu.in](mailto:crce@fragnel.edu.in)



 **GPS Map Camera**



**Mumbai, Maharashtra, India**

Shreeji Firm / 2nd floor, B-913, Kane Road, BJ Road, Mount Mary, Bandra West,

Mumbai, Maharashtra 400050, India

Lat 19.045638°

Long 72.819975°

29/11/23 02:33 PM GMT +05:30